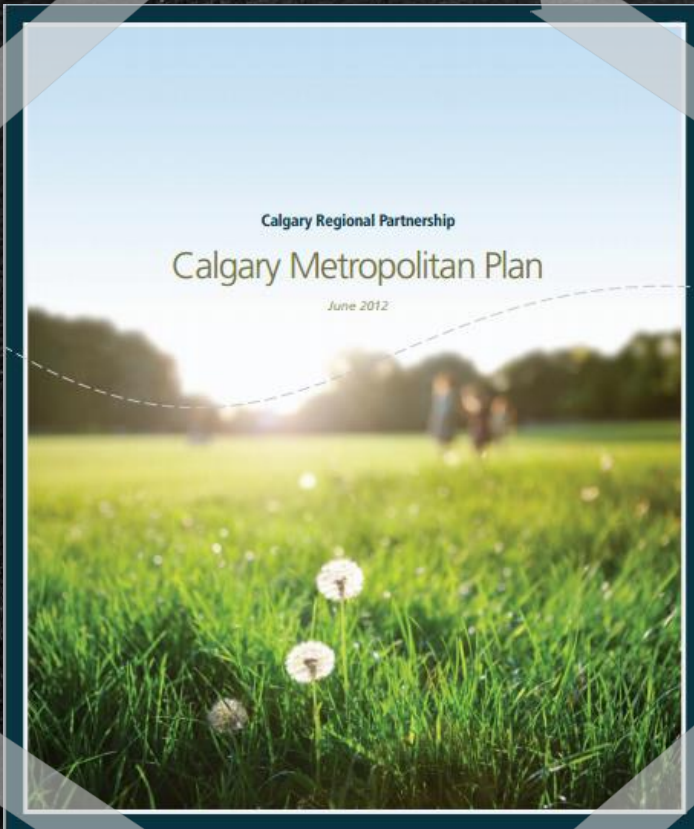


REGIONAL GIS

Trials, Tribulations and Triumphs



WHAT IS THE CRP?



Collaborative network of 12 municipalities that are working together to ensure growth occurs in a sustainable manner.





GIS STRATEGIC PLAN


AppGeo

O2

PLANNING + DESIGN

CALGARY REGIONAL PARTNERSHIP REGIONAL GIS STRATEGIC PLAN AND IMPLEMENTATION FRAMEWORK

May 2011



For:
Calgary Regional
Partnership

By:
O2 Planning + Design, Inc.
Applied Geographics, Inc.



5 STRATEGIC ACTIONS

1. Promote use of GIS and collaborative approaches
2. Create regional online data portal
3. Coordinate joint data development projects
4. Help develop GIS capacity of smaller communities
5. Develop internal GIS capacity to fulfill CRP goals



Shared
Training

Themed
Meetings

Technical
Committee
Meetings

Presentations

PROMOTE THE USE OF GIS & COLLABORATIVE
APPROACHES IN THE REGION





RFP

...sort of



DOBT

CREATE REGIONAL ONLINE DATA PORTAL

2



- guideline documents

- joint ortho


- open data

- data sharing

COORDINATE JOINT DATA DEVELOPMENT PROJECTS

3





WORK PLANS



HELP DEVELOP GIS CAPACITY OF SMALLER
COMMUNITIES

4



JESSI



REGIONAL GIS WORK PLAN

DEVELOP INTERNAL GIS CAPACITY

5



TRIALS & TRIBULATIONS...

- Politics
- Resource constraints
- Timing
- Convincing people I can help...

TRIUMPHS!

- Good attendance at GIS meetings
- Non-GIS people around the region are excited about GIS
- Regional Open Data catalogue
(www.calgaryregionopendata.ca)
- Explore Calgary Region Site (www.explorecalgaryregion.ca)



WHAT HAVE I LEARNED?

- Navigating relationships just as important as actual GIS work...
- Choosing your own computer/software without an IT department telling you what to do is awesome...
- Sometimes, the simplest task is the most rewarding...
 - Managing expectations is an art...
 - If you feed them, they will come...





Jessica Letizia

Regional GIS Coordinator

jessica.letizia@calgaryregion.ca

403-660-1160

